

AERODROME OBSTACLE CHART - ICAO
TYPE A [OPERATING LIMITATIONS]

LIÈGE / Liège (EBLG)

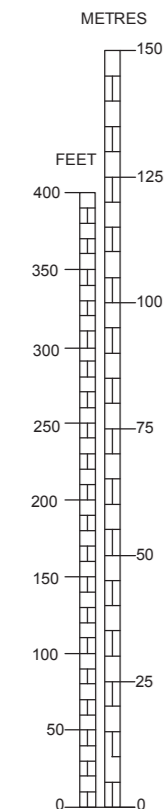
MAGNETIC VARIATION 2°E 2020

RWY 04L / 22R

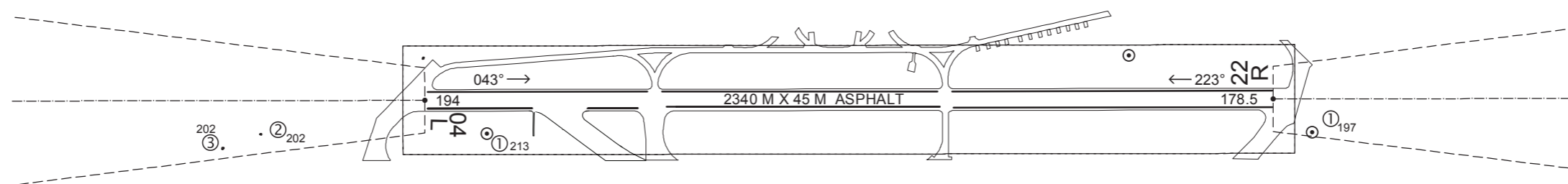
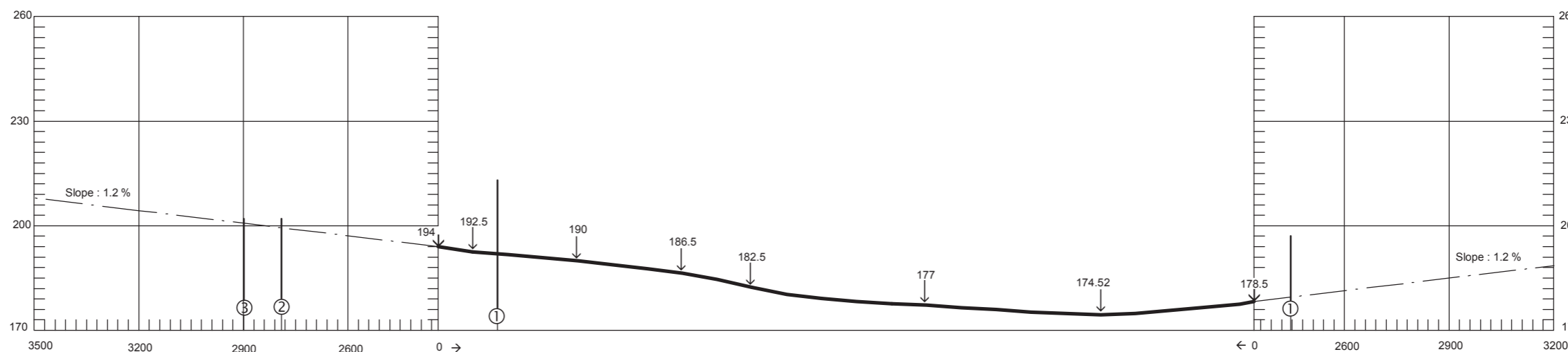
DIMENSIONS AND HEIGHTS IN METRES

Vertical reference datum is
Tweede Algemene Waterpassing /
Deuxième Nivellement Général

DECLARED DISTANCES		
RWY 04L		RWY 22R
2340	TAKE-OFF RUN AVAILABLE	2340
2340	TAKE-OFF DISTANCE AVAILABLE	2340
2340	ACCELERATE STOP DISTANCE AVAILABLE	2340
2340	LANDING DISTANCE AVAILABLE	2340



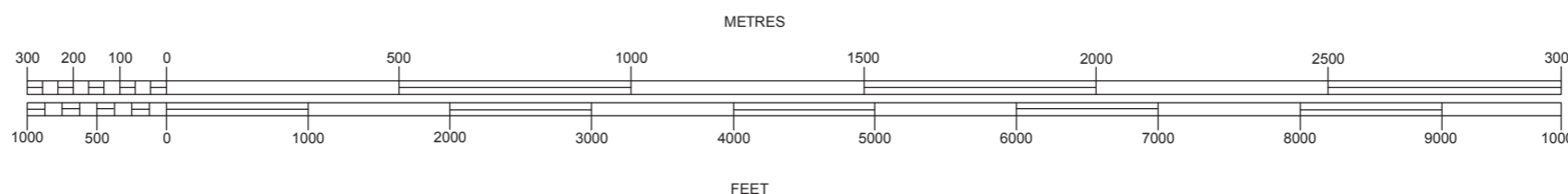
VERTICAL SCALE
1 : 1 500



ORDER OF ACCURACY
HORIZONTAL 0.5 M
VERTICAL 0.5 M

LEGEND	
Building or large structure	■
Railroad	—+—+—+—
Identification number	④
Pole, antenna, chimney, tower	⊙
Tree or shrub	*
Obstacle area penetrating obstacle plane	- - - - -

HORIZONTAL SCALE 1 : 15 000



AMENDMENT RECORD		
Nr	DATE	ENTERED BY

Date of survey : August 2000

PUBLISHED UNDER THE RESPONSABILITY OF S.P.W. (Région Wallonne)

Changes: Minor update