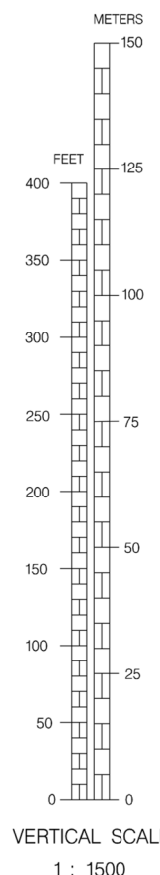
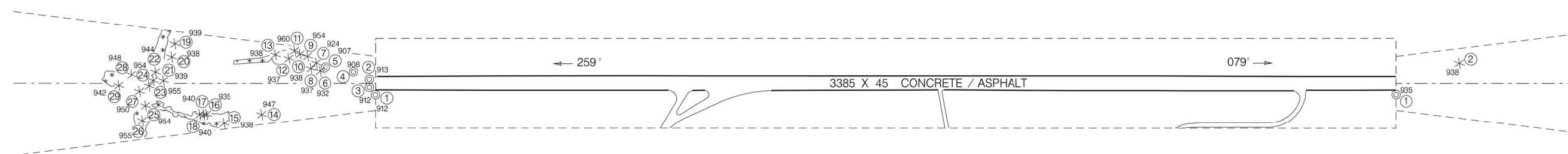
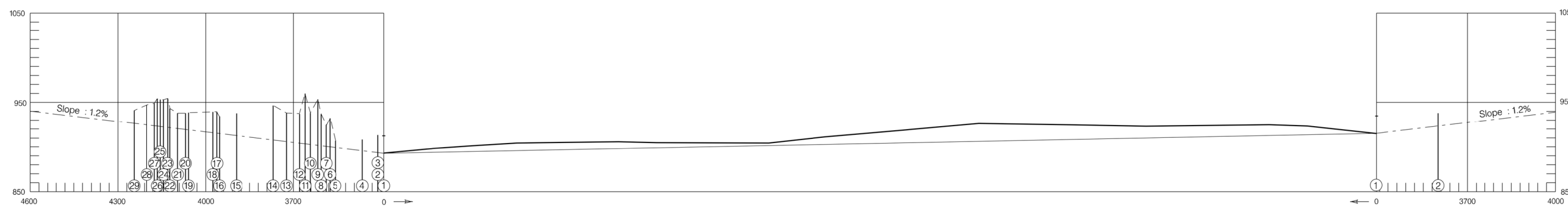


**AERODROME OBSTACLE CHART**  
TYPE A (OPERATING LIMITATIONS)

**FLORENNES (EBFS)**



LEGEND	
Identification number	④
Pole, antenna, chimney, tower	⊙
Tree or shrub	*
Obstacle area penetrating obstacle plane	- - - - -

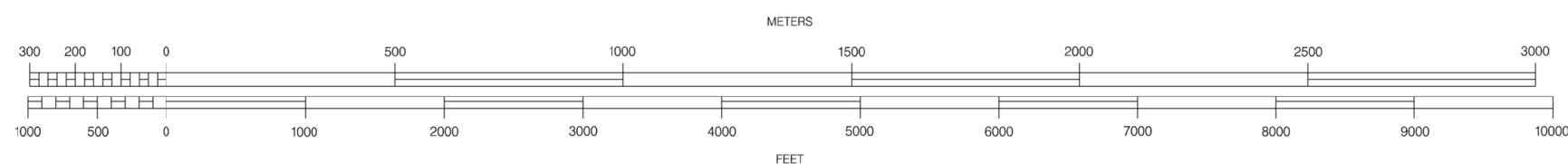
DECLARED DISTANCES		
RWY 08L		RWY 26R
2875	TAKE-OFF RUN AVAILABLE	2766
3325	TAKE-OFF DISTANCE AVAILABLE	2925
3125	ACCELERATE STOP DISTANCE AVAILABLE	3125
2638	LANDING DISTANCE AVAILABLE	2674

Vertical reference datum is  
Tweede Algemene Waterpassing /  
Deuxième Nivellement Général

BEARINGS ARE MAGNETIC  
MAGNETIC DECLINATION 1°15' E May 2018  
ANNUAL CHANGE 8" E  
DIMENSIONS IN METERS  
**ELEVATIONS IN FEET**

ORDER OF ACCURACY  
HORIZONTAL 0.4 M  
VERTICAL 1.3 Ft

HORIZONTAL SCALE 1 : 15000



CHANGE: Rephrasing TAW remark