

AERODROME OBSTACLE CHART - ICAO

TYPE A (OPERATING LIMITATIONS)

ANTWERPEN / Deurne (EBAW)

RWY 11 / 29

DECLARED DISTANCES

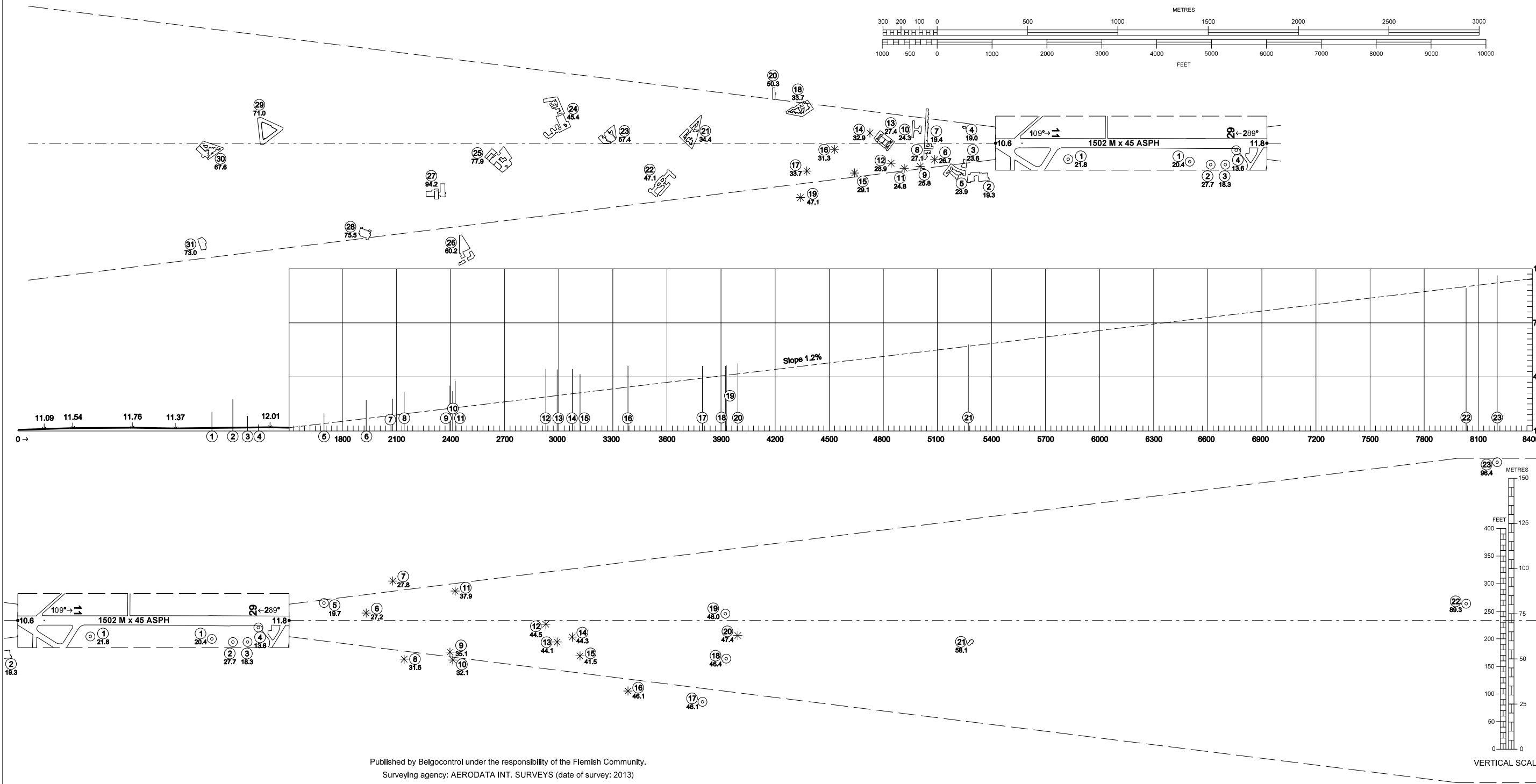
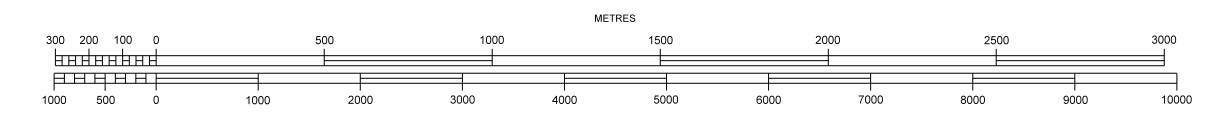
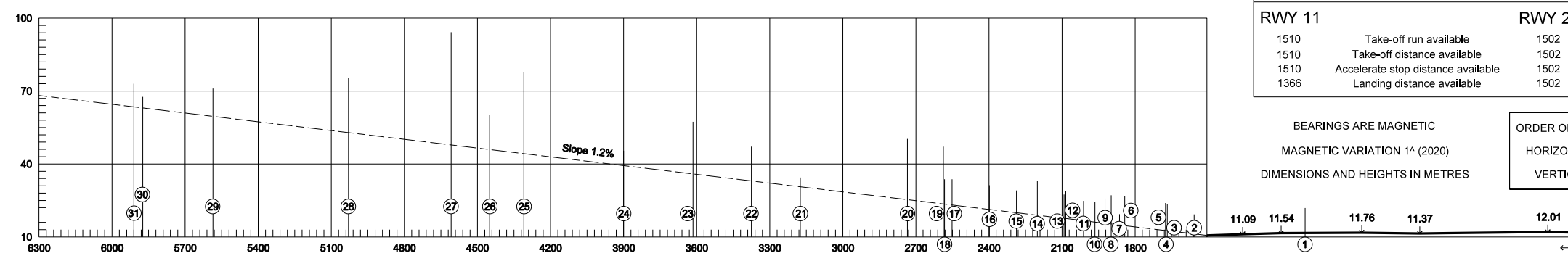
RWY 11		RWY 29	
1510	Take-off run available	1502	
1510	Take-off distance available	1502	
1510	Accelerate stop distance available	1502	
1366	Landing distance available	1502	

LEGEND	
Building or large structure	■
Railroad	+++
Identification number	⊙
Pole, antenna, chimney, tower	⊙
Tree or shrub	*
Obstacle area penetrating obstacle plane	---

BEARINGS ARE MAGNETIC
 MAGNETIC VARIATION 1° (2020)
 DIMENSIONS AND HEIGHTS IN METRES

ORDER OF ACCURACY
 HORIZONTAL 0.5 M
 VERTICAL 0.5 M

Vertical reference datum is
 Tweede Algemene Waterpassing /
 Deuxième Nivellement Général



Published by Belgocontrol under the responsibility of the Flemish Community.
 Surveying agency: AERODATA INT. SURVEYS (date of survey: 2013)

CHANGE: Minor update