

MILITARY CHART SYMBOLS

-  VOR
-  DME
-  VOR/DME
-  TACAN
-  VORTAC



NDB






LOM (Compass Locator at OM)



MM



OM

-  Compulsory reporting point (CRP)
-  On request reporting point (ORRP)
-  Final approach fix

ILS Front course




ILS Back course



ILS Glide slope



 1900 Glide slope Intercept altitude



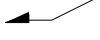
Initial approach fix (IAF)



Penetration track



Procedure track



Procedure turn



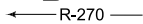
Missed approach



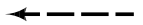
Missed approach point (MAPT)

5


DME Mileage



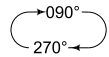
Radial



Transition route

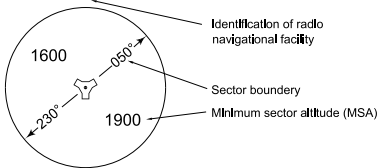


International boundary



Standard holding pattern

MSA BBL 25 NM



Minimum sector altitude (MSA) within 25 NM

Identification of radio navigational facility

Sector boundary


Minimum sector altitude (MSA)

 345  345 (Group of) obstruction(s) unlighted

 345  345 (Group of) obstruction(s) lighted

 345  345 Hirta(s) with obstruction lighted

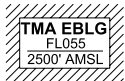
 345  345 Hirta(s) with obstruction unlighted

 Hirta with no obstruction

 Power transmission line



D: Danger area
P: Prohibited area
R: Restricted area



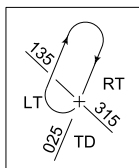
TMA or TRA



Variation (var)



Distance not to scale



ENTRY DIAGRAM

LT Left turn
TD Tear drop
RT Right turn

CHANGES: FL in 3 digits

CHART SYMBOLS