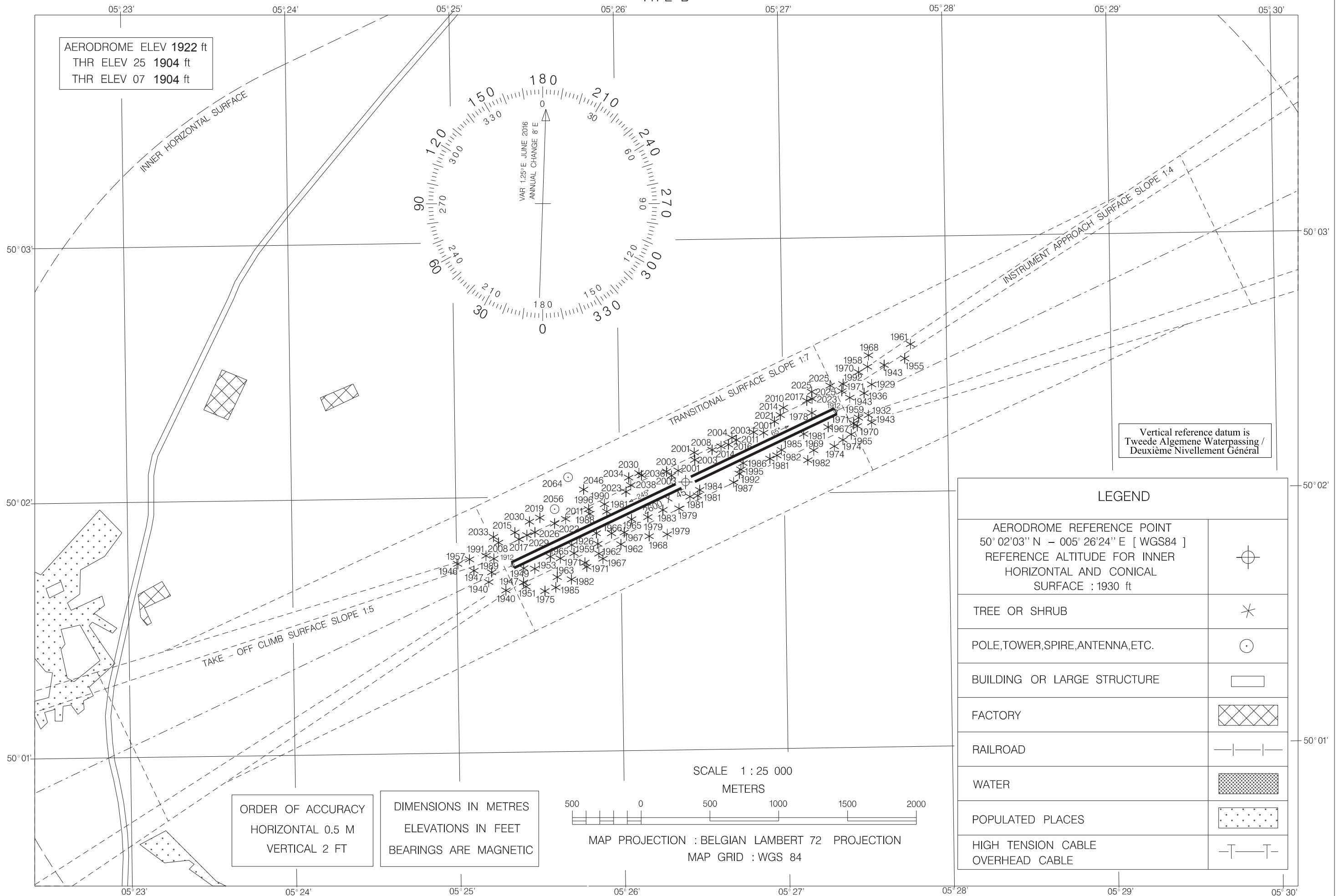


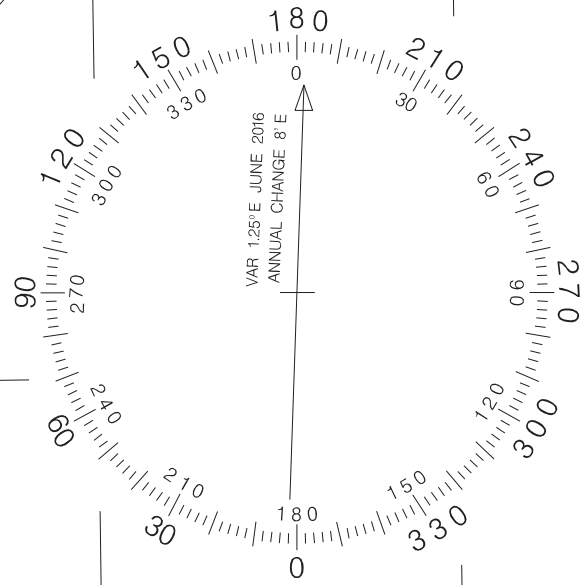
AERODROME OBSTACLE CHART

TYPE B

SAINT - HUBERT (EBSU)
BELGIUM



AERODROME ELEV 1922 ft
 THR ELEV 25 1904 ft
 THR ELEV 07 1904 ft

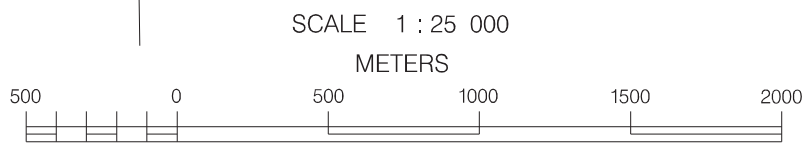


Vertical reference datum is
 Tweede Algemene Waterpassing /
 Deuxième Nivellement Général

LEGEND	
AERODROME REFERENCE POINT 50° 02' 03" N - 005° 26' 24" E [WGS84] REFERENCE ALTITUDE FOR INNER HORIZONTAL AND CONICAL SURFACE : 1930 ft	
TREE OR SHRUB	
POLE, TOWER, SPIRE, ANTENNA, ETC.	
BUILDING OR LARGE STRUCTURE	
FACTORY	
RAILROAD	
WATER	
POPULATED PLACES	
HIGH TENSION CABLE OVERHEAD CABLE	

ORDER OF ACCURACY
 HORIZONTAL 0.5 M
 VERTICAL 2 FT

DIMENSIONS IN METRES
 ELEVATIONS IN FEET
 BEARINGS ARE MAGNETIC



MAP PROJECTION : BELGIAN LAMBERT 72 PROJECTION
 MAP GRID : WGS 84

Changes: Repraising TAW remark