

AERODROME OBSTACLE CHART - ICAO

TYPE A (OPERATING LIMITATIONS)

BRUSSELS / Brussels-National (EBBR)

RWY 01 / 19

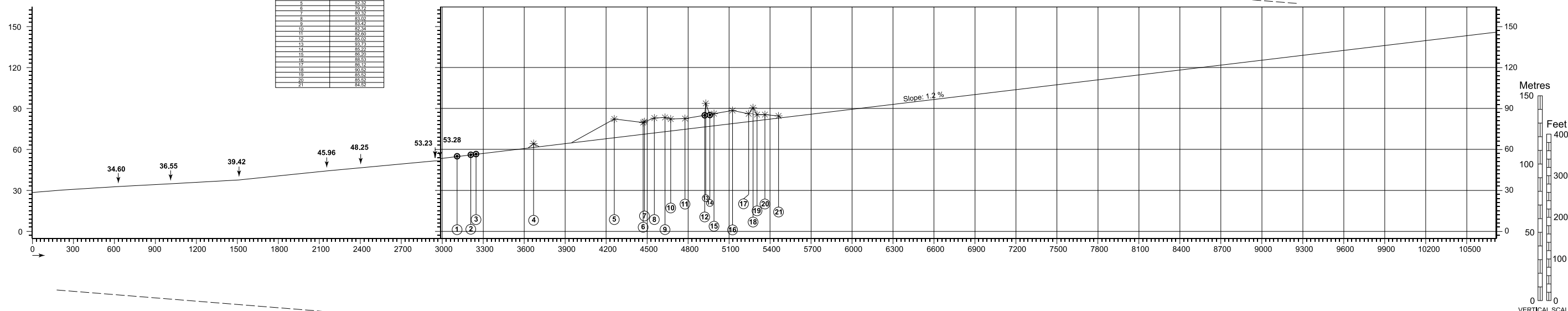
DECLARED DISTANCES		
RWY 01		RWY 19
2987	Take-off run available	2987
2987	Take-off distance available	2987
2987	Accelerate stop distance available	2987
2941	Landing distance available	2767

LEGEND	
Building or large structure	■
Fence	*****
Identification number	①
Pole, antenne, chimney, tower	⊙
Tree or shrub	*
Obstacle area penetrating obstacle plane	~

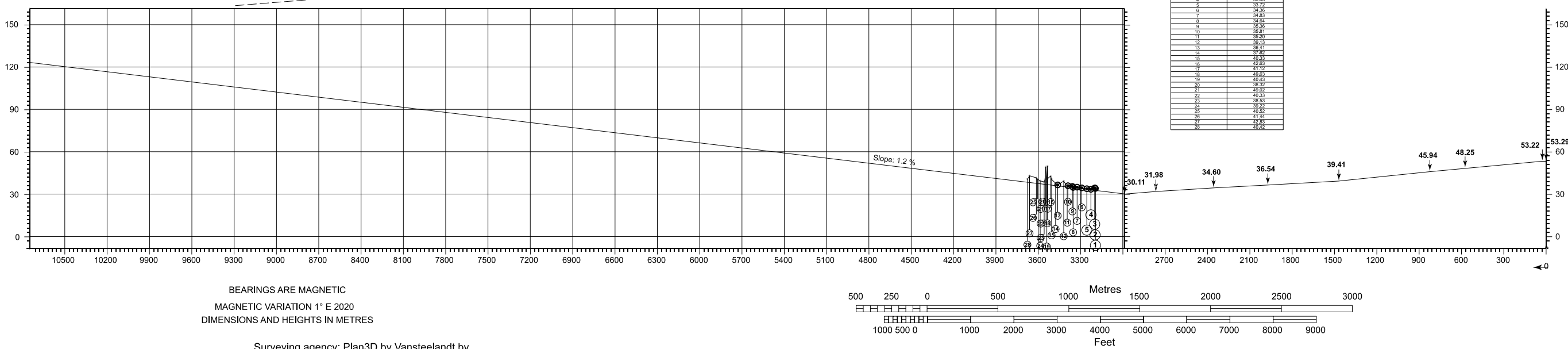
ORDER OF ACCURACY
INFO NOT AVBL



OBST ID	ELEV (EGM2008)
1	54.86
2	56.10
3	58.60
4	64.53
5	82.52
6	79.32
7	80.52
8	83.42
9	83.42
10	82.34
11	82.60
12	85.02
13	83.53
14	85.52
15	86.20
16	88.53
17	86.52
18	90.52
19	85.52
20	85.52
21	84.52

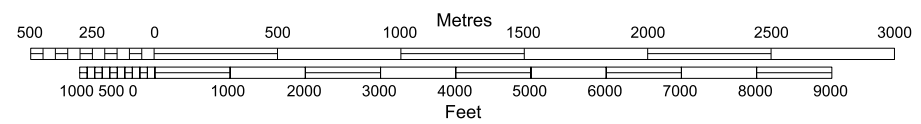


OBST ID	ELEV (EGM2008)
1	32.86
2	32.85
3	32.21
4	33.33
5	33.72
6	34.36
7	35.83
8	34.84
9	35.56
10	35.81
11	35.20
12	35.13
13	36.41
14	37.62
15	40.33
16	42.83
17	41.12
18	43.83
19	43.83
20	43.83
21	43.82
22	38.53
23	41.13
24	39.22
25	42.52
26	43.44
27	43.83
28	43.42



BEARINGS ARE MAGNETIC
MAGNETIC VARIATION 1° E 2020
DIMENSIONS AND HEIGHTS IN METRES

Surveying agency: Plan3D by Vansteelandt bv



CHANGE: Minor updates