

**AERODROME OBSTACLE CHART - ICAO**

TYPE A (OPERATING LIMITATIONS)

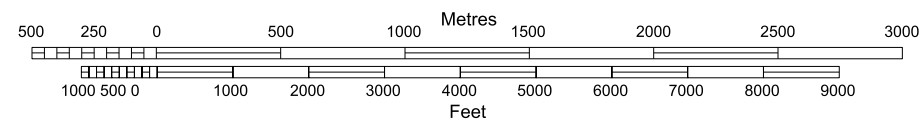
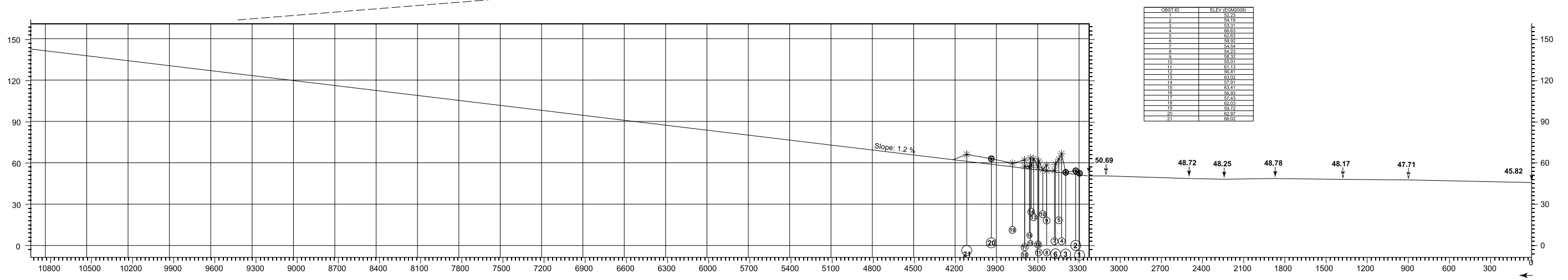
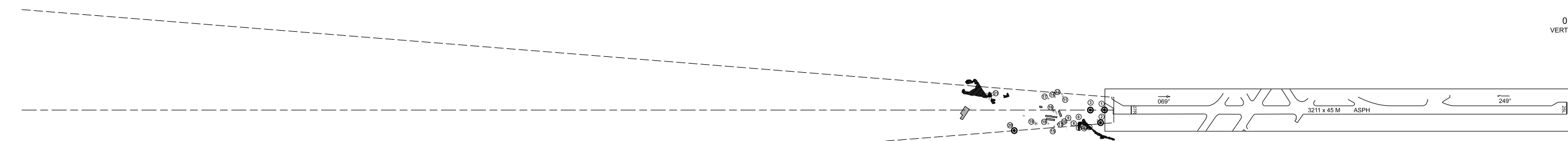
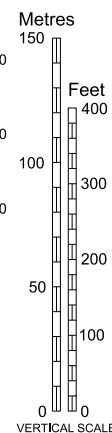
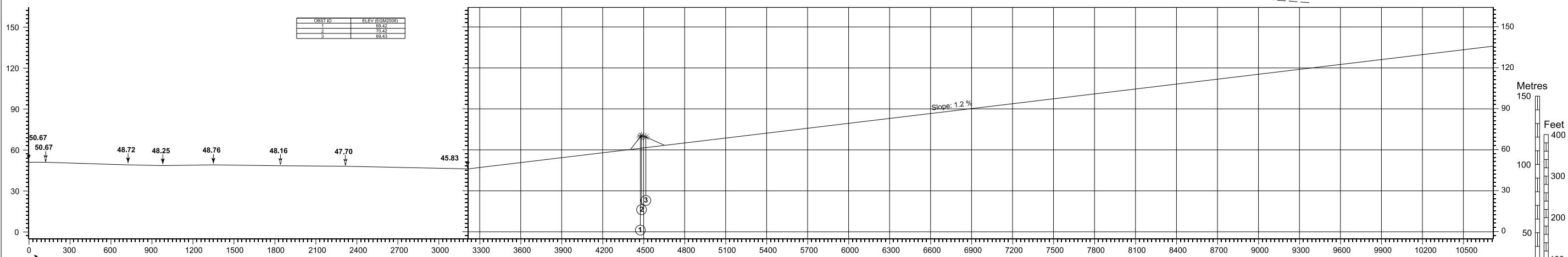
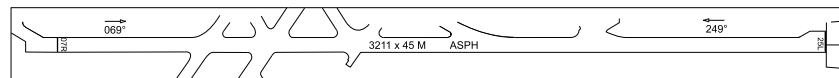
**BRUSSELS / Brussels-National (EBBR)**

**RWY 07R / 25L**

DECLARED DISTANCES		
RWY 07R		RWY 25L
2891	Take-off run available	3211
2891	Take-off distance available	3211
2891	Accelerate stop distance available	3211
3089	Landing distance available	3211

LEGEND	
Building or large structure	■
Fence	*****
Identification number	①
Pole, antennae, chimney, tower	⊙
Tree or shrub	*
Obstacle area penetrating obstacle plane	~

ORDER OF ACCURACY  
INFO NOT AVBL



BEARINGS ARE MAGNETIC  
MAGNETIC VARIATION 1° E 2020  
DIMENSIONS AND HEIGHTS IN METRES

Surveying agency: Plan3D by Vansteelandt bv

CHANGE: Minor updates