

AERODROME OBSTACLE CHART - ICAO

TYPE A [OPERATING LIMITATIONS]

LIÈGE / Liège (EBLG)

MAGNETIC VARIATION 2°E 2020


DIMENSIONS AND HEIGHTS IN METRES

Vertical reference datum is
Tweede Algemene Waterpassing /
Deuxième Nivellement Général

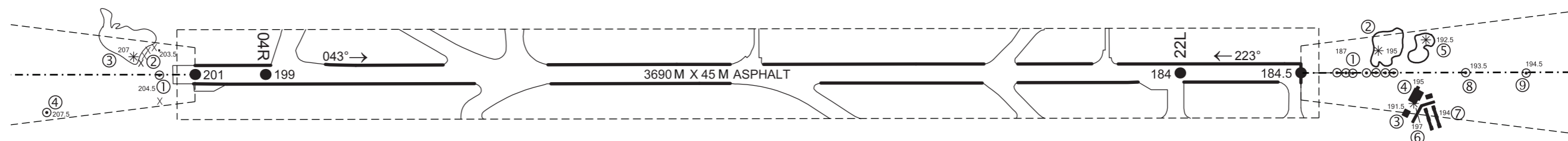
RWY 04R / 22L

DECLARED DISTANCES

RWY 04R		RWY 22L
3690	TAKE-OFF RUN AVAILABLE	3690
3690	TAKE-OFF DISTANCE AVAILABLE	3690
3690	ACCELERATE STOP DISTANCE AVAILABLE	3690
3453	LANDING DISTANCE AVAILABLE	3287



VERTICAL SCALE



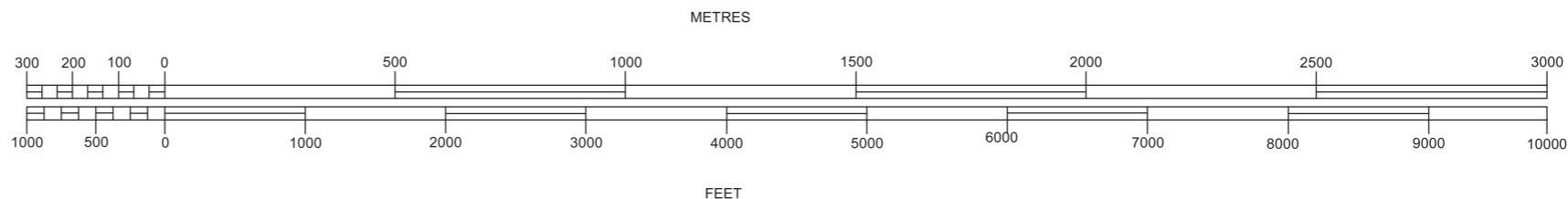
ORDER OF ACCURACY

HORIZONTAL 0.5 M

VERTICAL 0.5 M

LEGEND	
Building or large structure	■
Fence	XXXXX
Identification number	④
Pole, antenna, chimney, tower	⊙
Tree or shrub	*
Obstacle area penetrating obstacle plane	- - - -

HORIZONTAL SCALE



Changes: Minor update

PUBLISHED UNDER THE RESPONSABILITY OF S.P.W. (Région Wallonne)

Date of survey : 2007 for 22L departure and 2010 for 04R departure