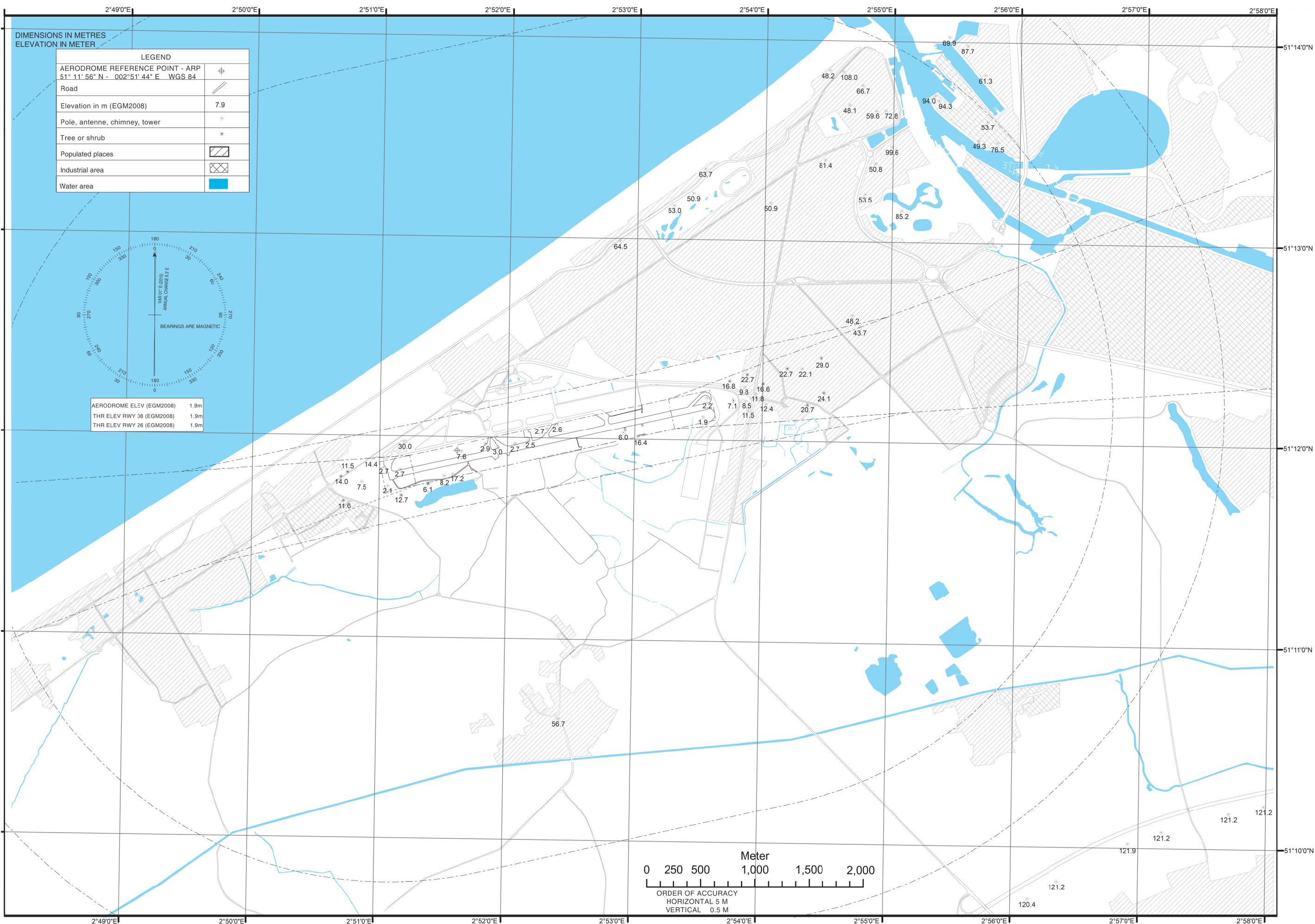


AERODROME OBSTACLE CHART

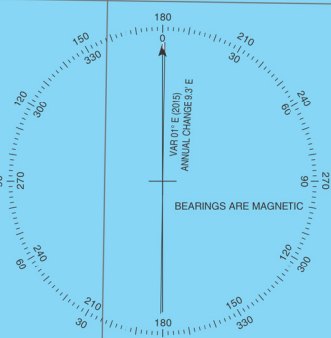
OOSTENDE-BRUGGE / OOSTENDE (EBOS)

TYPE B

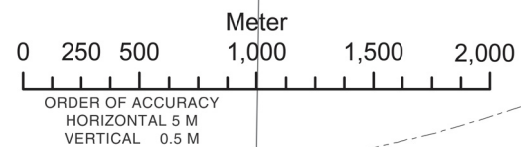


DIMENSIONS IN METRES
ELEVATION IN METER

LEGEND	
AERODROME REFERENCE POINT - ARP 51° 11' 56" N - 002° 51' 44" E WGS 84	⊕
Road	—
Elevation in m (EGM2008)	7.9
Pole, antenne, chimney, tower	⊙
Tree or shrub	*
Populated places	▨
Industrial area	▩
Water area	■



AERODROME ELEV (EGM2008)	1.9m
THR ELEV RWY 08 (EGM2008)	1.9m
THR ELEV RWY 26 (EGM2008)	1.9m



CHANGE Editorial