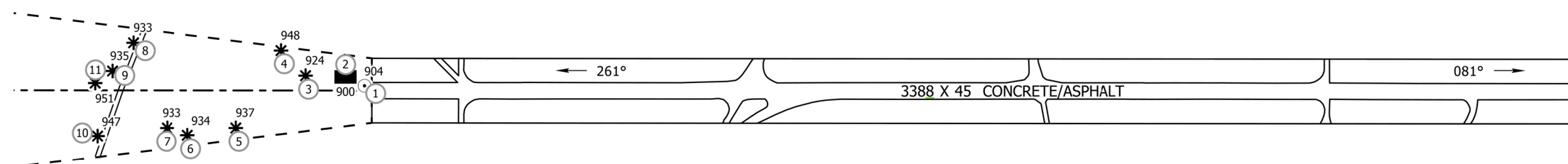
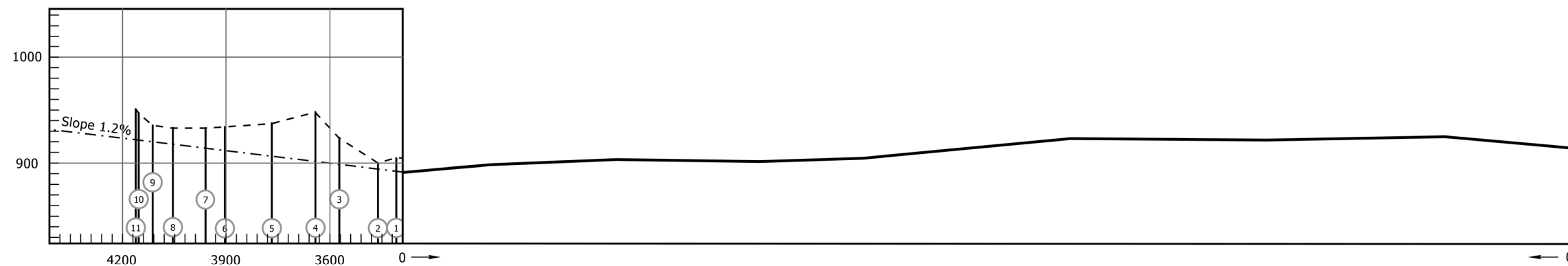


AERODROME OBSTACLE CHART
TYPE A (OPERATING LIMITATIONS)

FLORENNES (EBFS)

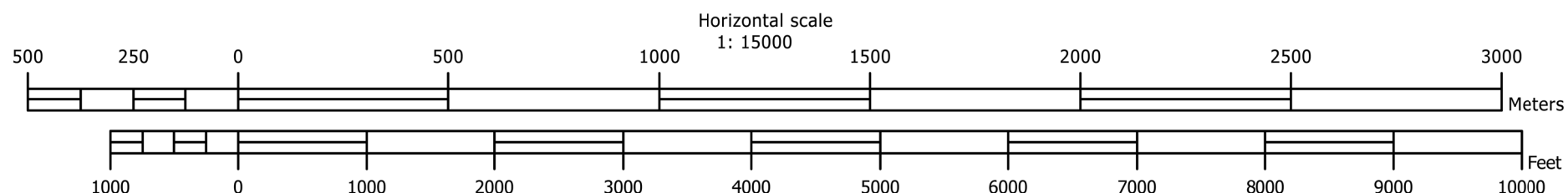
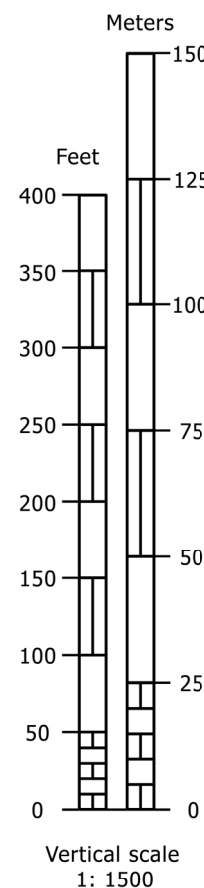
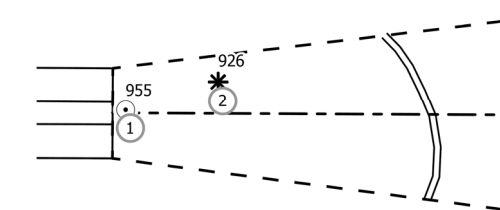
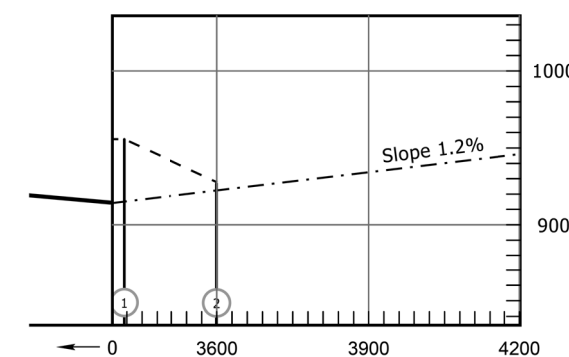


RWY 08L/26R

RWY 08L	DECLARED DISTANCES	RWY 26R
2636	TAKE-OFF RUN AVAILABLE	2671
3088	TAKE-OFF DISTANCE AVAILABLE	3092
2881	ACCELERATE STOP DISTANCE AVAILABLE	2908
2636	LANDING DISTANCE AVAILABLE	2671

BEARINGS ARE MAGNETIC
MAGNETIC VARIATION 2°05'E 1 MAY 2022
ANNUAL CHANGE 11'E
DIMENSIONS IN METERS
ELEVATIONS IN FEET
VERTICAL DATUM EGM2008

LEGEND	
Building or large structure	■
Tree or shrub	*
Pole, antenna, chimney, tower	⊙
Identification number	⊙
Obstacle area penetrating obstacle plane	- - - - -



ORDER OF ACCURACY
HORIZONTAL 1 M
VERTICAL 3 FT