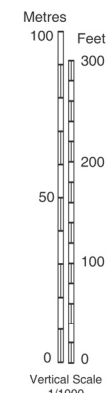
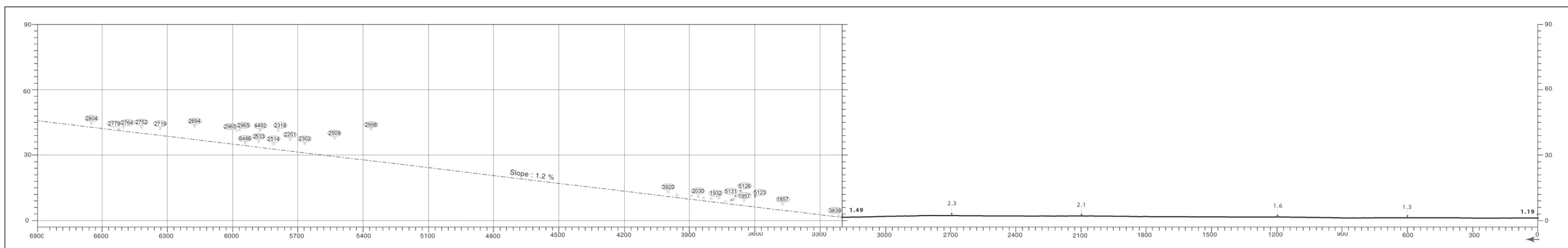
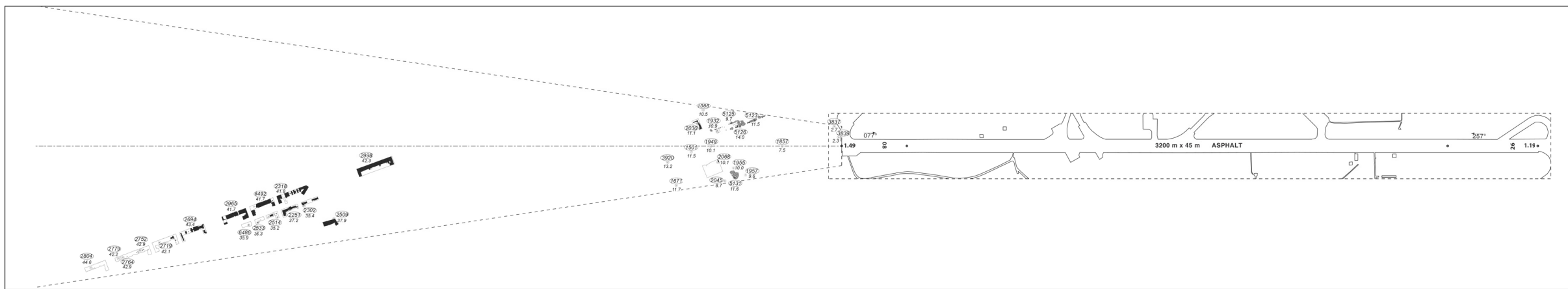
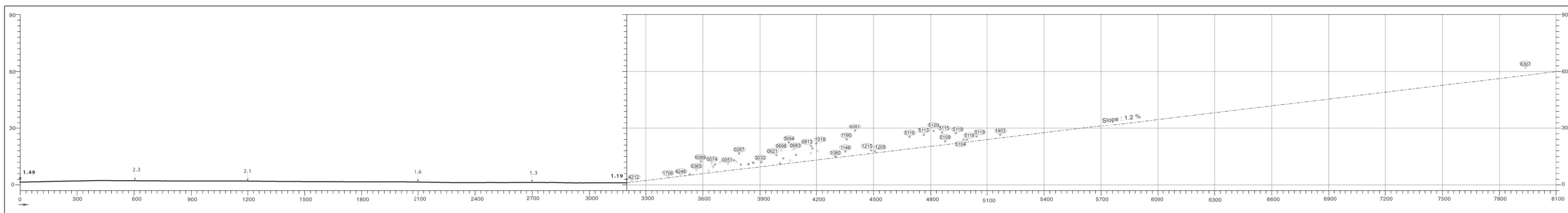
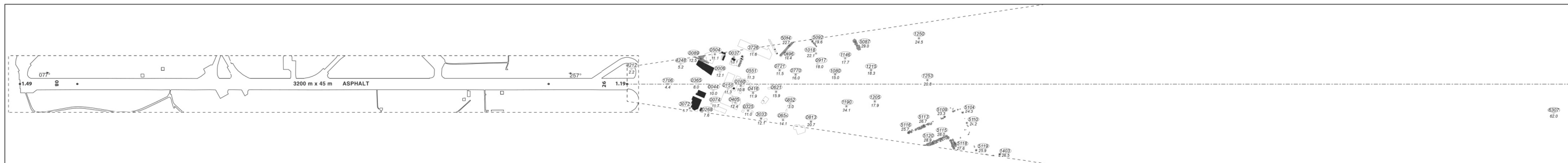


AERODROME OBSTACLE CHART - ICAO
TYPE A (OPERATING LIMITATIONS)

OOSTENDE-BRUGGE / OOSTENDE (EBOS)

RWY 08 / 26		LEGEND	
RWY 08	DECLARED DISTANCES	Building or large structure outline	24.8
3200	TAKE-OFF RUN AVAILABLE	Height in metres	1250
3200	TAKE-OFF DISTANCE AVAILABLE	Short identification number	1250
3200	ACCELERATE STOP DISTANCE AVAILABLE	Obstacle (Net) area - Building	1250
2900	LANDING DISTANCE AVAILABLE	Obstacle (Net) object - Fence	1250
		Obstacle (Net) object - Pole, antenna, chimney	1250
		Obstacle (Net) object - Tree	1250
		Obstacle (Net) area - Trees	1250



ORDER OF ACCURACY
HORIZONTAL 0.4 M
VERTICAL 0.4 M

BEARINGS ARE MAGNETIC
MAGNETIC VARIATION 1°E
(2019)

DIMENSIONS AND HEIGHTS IN METRES
ALL HEIGHTS ARE IN EGM2008



CHANGE: Minor update